



Island Health COVID-19 Public Dashboard



CASE COUNT BY STATUS ^{1,2}

Active	29
Total	5192

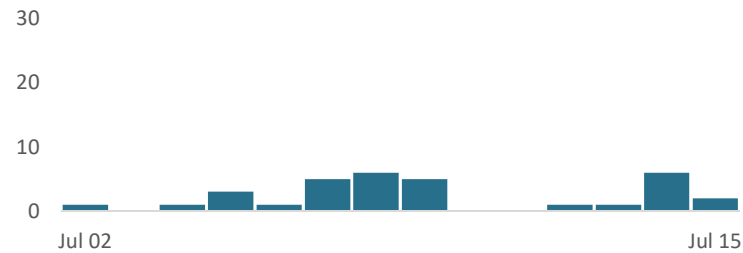
For new cases & epidemiological trends consult BCCDC:
<http://www.bccdc.ca/health-info/diseases-conditions/covid-19/data>

CASE COUNT BY GEOGRAPHY


Area	Active	Total
North	5	708
Central	8	2492
South	16	1992



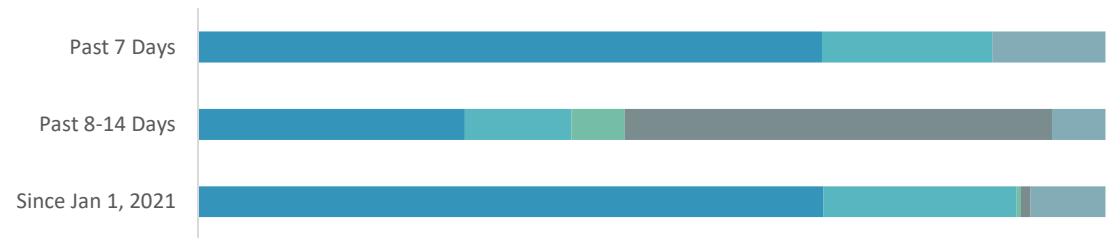
NUMBER OF NEW CASES PER DAY ³



TREND - PAST 7 DAYS VS. 7 DAYS PRIOR



CASE EXPOSURES



EXPOSURE LEGEND

	Linked to a confirmed case, cluster or outbreak
	Case had exposure through unknown contact (in BC)
	Case had domestic travel exposure, outside of BC
	Case had international travel exposure
	Information not yet available

	7-Day	8-14 Day	Jan 1, 21
Linked to a confirmed case, cluster or outbreak	69%	29%	69%
Case had exposure through unknown contact (in BC)	19%	12%	21%
Case had domestic travel exposure, outside of BC	<1%	6%	1%
Case had international travel exposure	<1%	47%	1%
Information not yet available	13%	6%	8%

Prepared by: Population Health Assessment, Surveillance and Epidemiology, Office of the Chief Medical Health Officer.

Contact: info@viha.ca

Data source: Island Health Case and Contact Tracing Tool (CCT).

Health Service Delivery Areas (geography): <https://www2.gov.bc.ca/gov/content/data/geographic-data-services/land-use/administrative-boundaries/health-boundaries>

Data note 1: Case counts by status may differ from BCCDC reports as Island Health counts reflect the most up to date case investigation information available.

Data note 2: Changes in total case counts day to day reflect the addition of new cases; changes may also reflect case removal due to data remediation.

Data note 3: Island Health daily counts may differ from BCCDC due to differences in reporting timeframes.

Updated: Jul 16, 2021