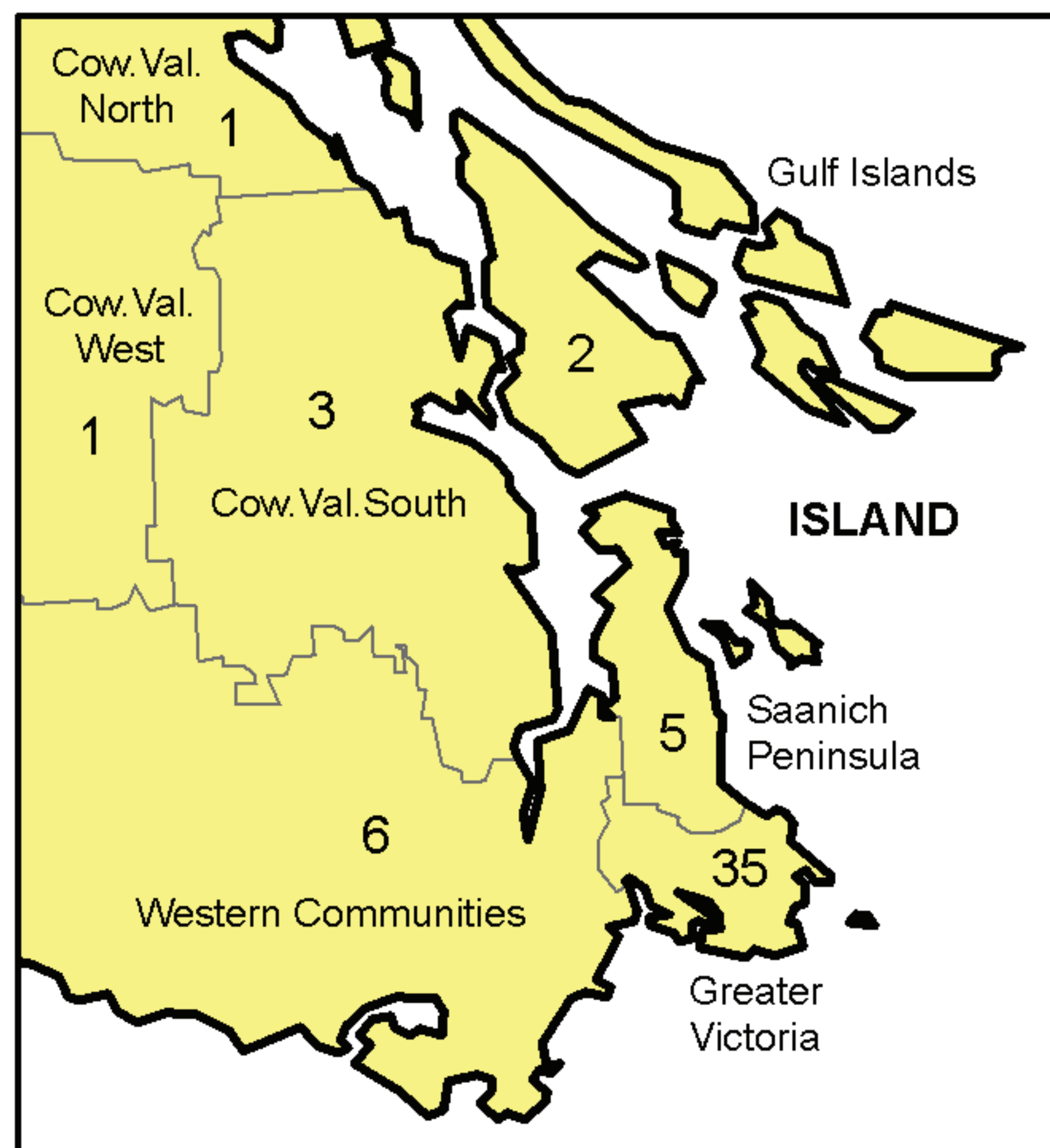


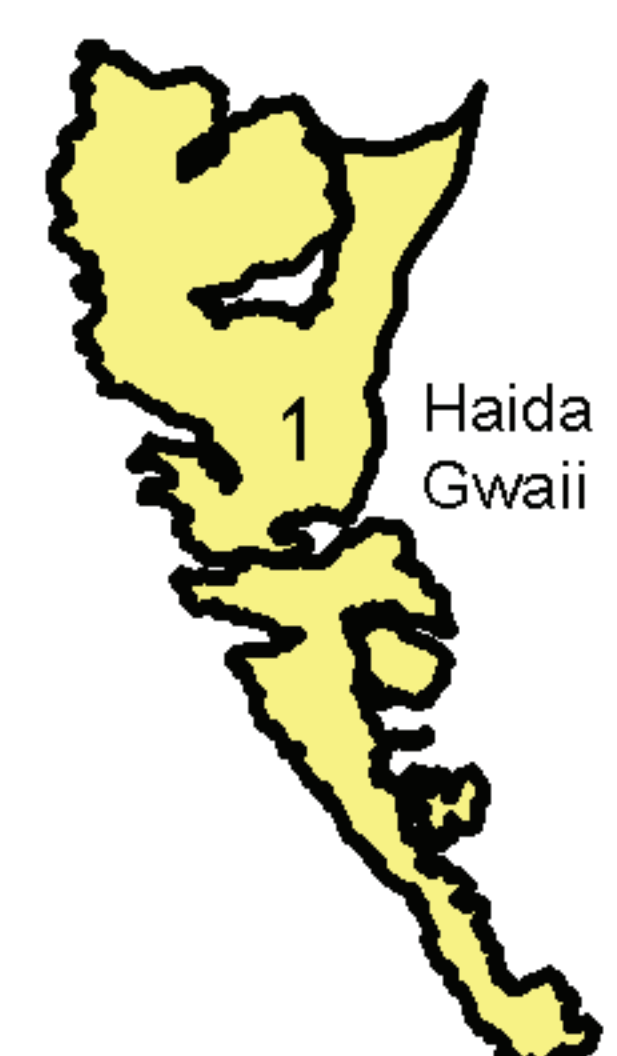

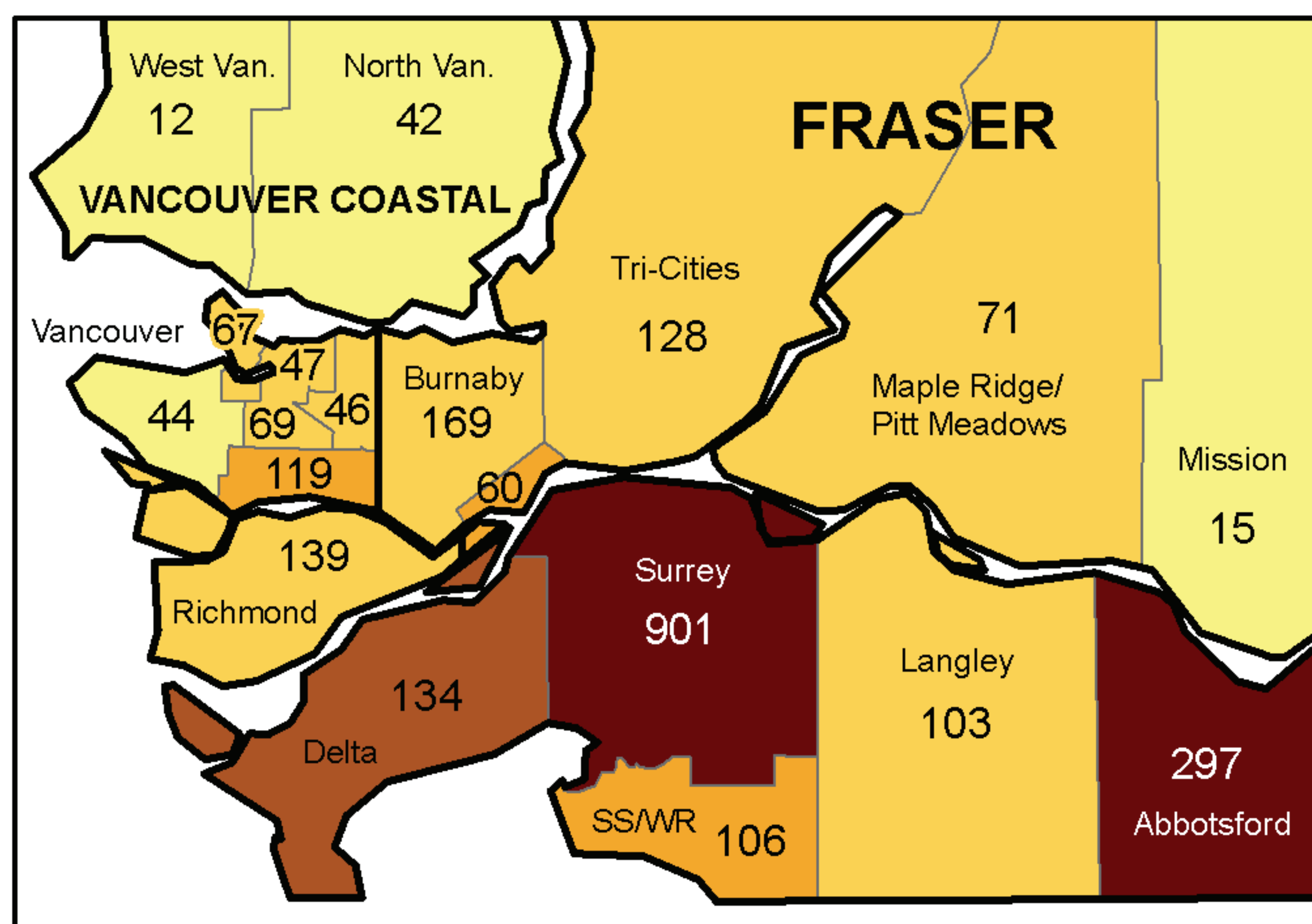
Epi-Week 53 Cases
Dec 27, 2020 to Jan 2, 2021

**Geographic Distribution
of COVID-19 by
Local Health Area
of Case Residence**

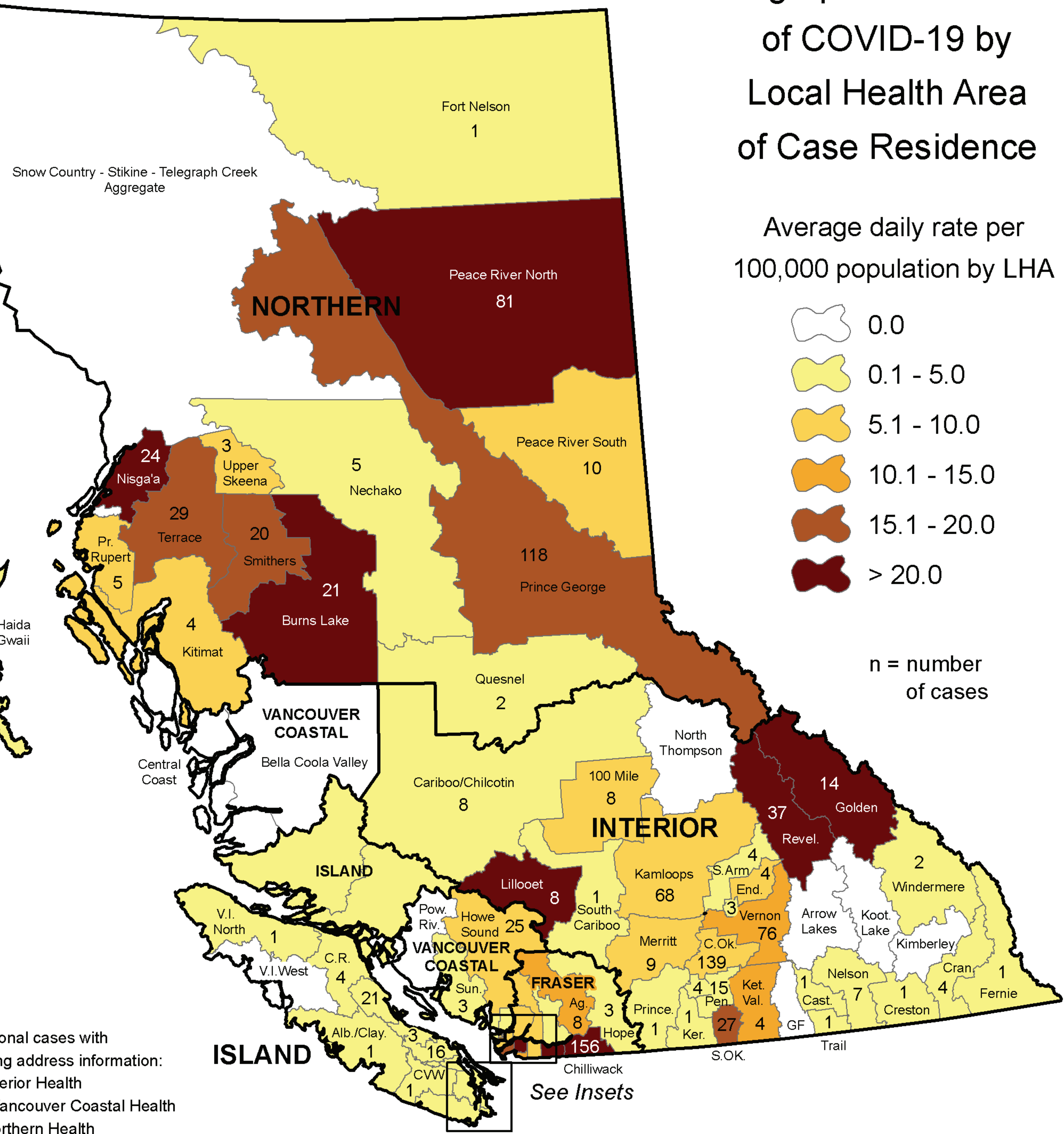
South Vancouver Island Inset



Greater Vancouver Inset



Additional cases with missing address information:
3 - Interior Health
10 - Vancouver Coastal Health
1 - Northern Health



Notes: Cases are mapped by location of residence; cases with unknown residence and from out of province are not mapped. Data source: the 5 regional health authorities of British Columbia; we operate in a live database environment and case information from the health authorities are updated as it becomes available. How to interpret the maps: The map illustrates the geographic distribution of reported cases for the most recent epidemiological week (from Sunday to Saturday). Local Health Areas (LHA) with higher rates are illustrated in darker colour shading. The number of reported cases appears in each LHA. Note that the number of cases in the LHA may not represent the location of exposure (e.g. people who acquired disease while traveling or working elsewhere), and that not all COVID-19 infected individuals are tested and reported; the virus may be circulating undetected in the community, including in areas where no cases have been identified by public health. Map created January 6, 2021 by BCCDC for public release.