Geographic Distribution of COVID-19 by Health Service Delivery Area of Case Residence

Cumulative total: cases reported Jan 1 to Dec 3, 2020

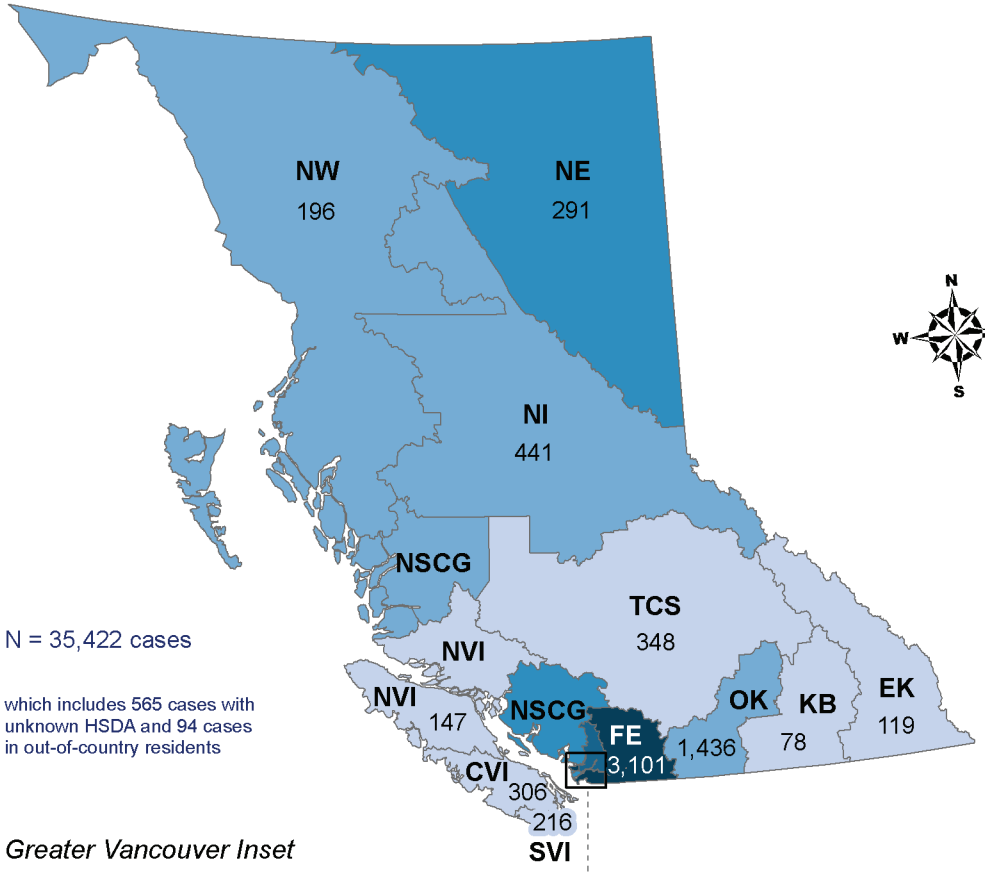

N = 35,422 cases

which includes 565 cases with unknown HSDA and 94 cases in out-of-country residents

Greater Vancouver Inset

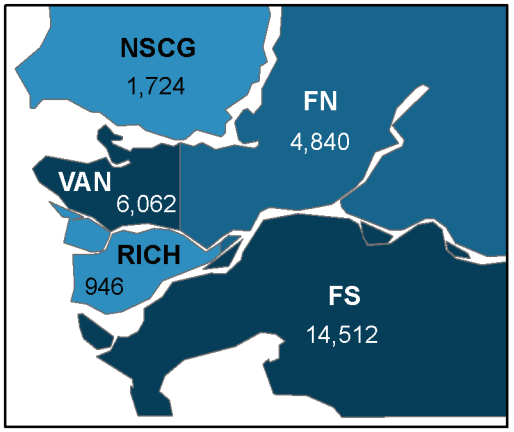

Cumulative rate per 100,000 population of COVID-19 cases

- 0.1 - 200.0
- 200.1 - 400.0
- 400.1 - 600.0
- 600.0 - 800.0
- 800.0 +

Past 14 days: cases reported November 20 to December 3, 2020

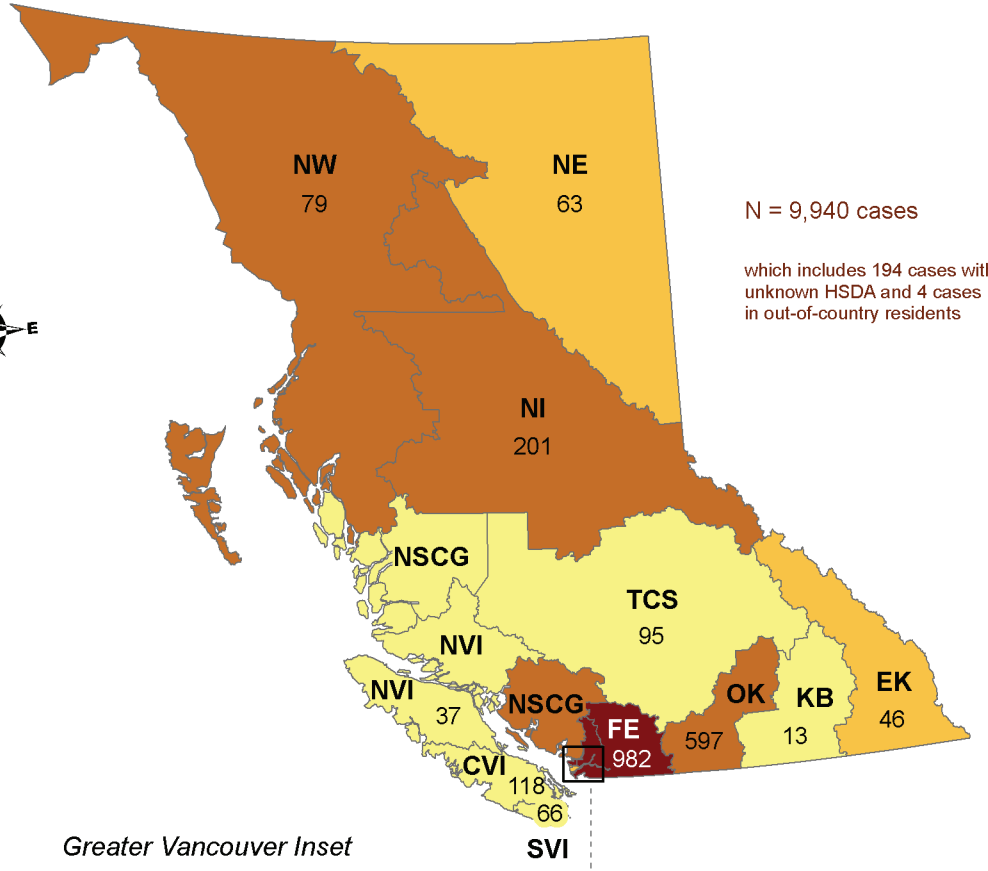

N = 9,940 cases

which includes 194 cases with unknown HSDA and 4 cases in out-of-country residents

Greater Vancouver Inset

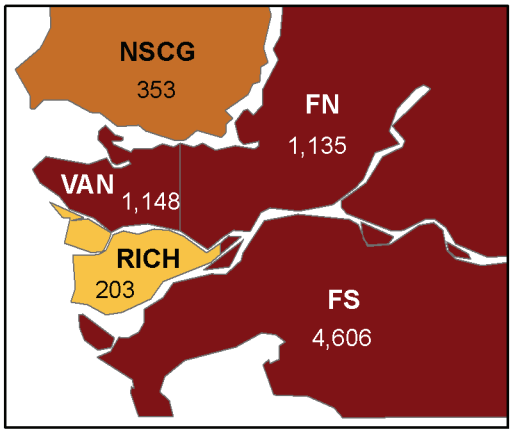

Past 14 days rate per 100,000 population of COVID-19 cases

- 0.0
- 0.1 - 50.0
- 50.1 - 100.0
- 100.1 - 150.0
- 150.0 +

Notes: Cases are mapped by location of residence; cases with unknown residence and from out-of-country are not mapped. Data source: the 5 regional health authorities of British Columbia; we operate in a live database environment and case information from the health authorities are updated as it becomes available. Data may not be directly comparable to published counts from previous maps and reports. How to interpret the maps: The map on the left (blue) illustrates the geographic distribution of all reported cases from January 1, 2020 onwards. The map on the right (brown) illustrates the reported cases during the past 14 days. Health Service Delivery Areas (HSDA) with higher rates per 100,000 population are illustrated in darker colour shading. The number of reported cases appears under each HSDA label. Note that not all COVID-19 infected individuals are tested and reported; the virus may be circulating undetected in the community, including in areas where no cases have been identified by public health. Map created December 3, 2020 by BCCDC for public release.