

Public Health COVID-19 Status Dashboard: 29-Sep-2020 (Public Version)

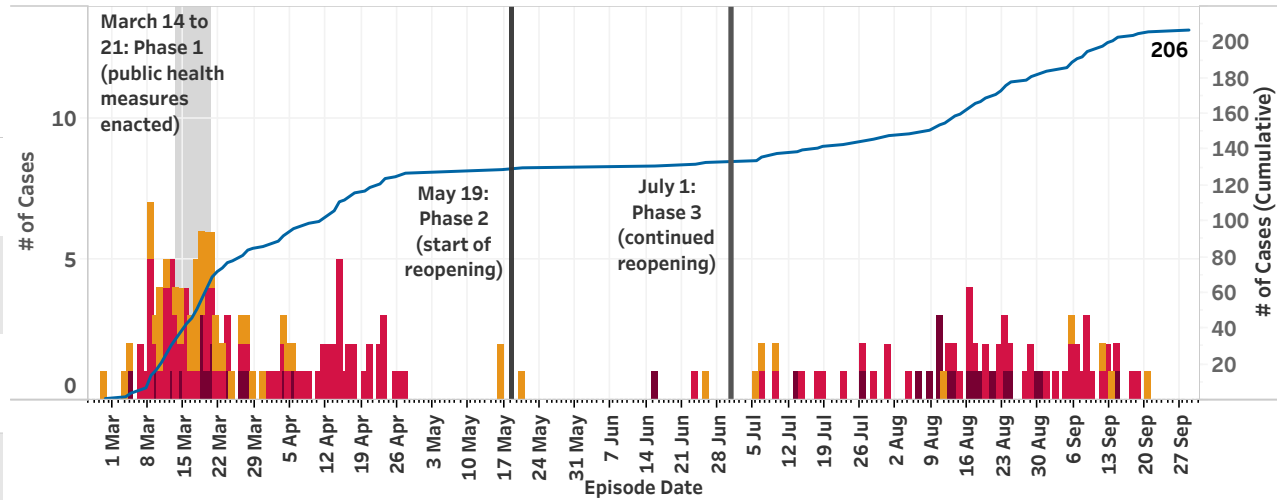


Data Source: Panorama (Provincial Public Health Information System).
Data as of 29-Sep-2020

Table 1: Number of COVID-19 cases* by Health Service Delivery Area (HSDA)**

	Active Cases	Total Cases
South Vancouver Island	2	78
Central Vancouver Island	1	59
North Vancouver Island	2	69
Island Health Total	5	206


Graph 1: Exposure history of COVID-19 cases by Episode Date (n=206)*



- International travel
- Linked to confirmed case or cluster
- Community exposure
- Cumulative Cases

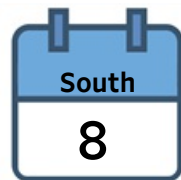
Exposures are assessed for the 14 days prior to onset. **International travel:** Case had international travel exposure (outside Canada). **Linked to confirmed case or cluster:** Case had no international travel exposure AND had close contact with a confirmed case or exposure to a confirmed COVID-10 cluster/outbreak. **Community exposure:** Case had no international travel exposure AND had no known close contact with a confirmed case and no exposure to a confirmed COVID-19 cluster/outbreak. **Pending:** No information available (all blank).

* The number of COVID-19 cases for which exposure information is available.



New cases since previous report (28-Sep-2020)

Based on date reported to Island Health and not symptom onset date



of days since new onset (Lab diagnosed cases)

Excludes newly reported cases where symptom onset was not yet known

**HSDA based on community of residence

<https://www2.gov.bc.ca/gov/content/data/geographic-data-services/land-use/administrative-boundaries/health-boundaries>

Prepared by Population Health Assessment, Surveillance and Epidemiology and Decision Support

Contact: pophealthsurvepi@viha.ca