

# Public Health COVID-19 Status Dashboard: 20-Oct-2020 (Public Version)

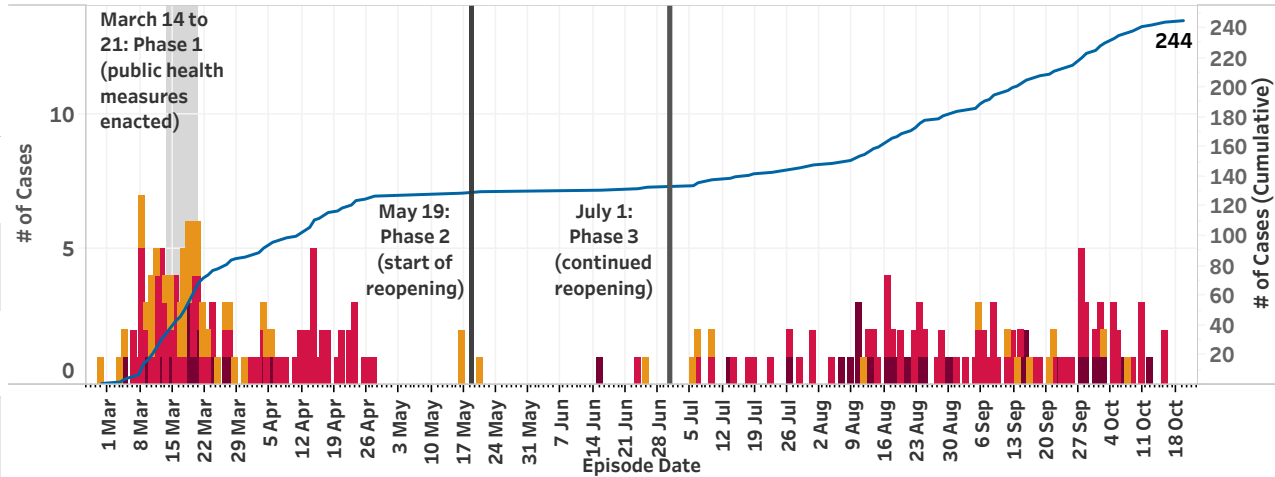


Data Source: Panorama (Provincial Public Health Information System).  
Data as of 20-Oct-2020

**Table 1: Number of COVID-19 cases\* by Health Service Delivery Area (HSDA)\*\***

	Active Cases	Total Cases
South Vancouver Island	5	94
Central Vancouver Island	6	77
North Vancouver Island	0	73
<b>Island Health Total</b>	<b>11</b>	<b>244</b>


**Graph 1: Exposure history of COVID-19 cases by Episode Date\* (n=244)\*\***



■ International travel  
■ Linked to confirmed case or cluster  
■ Community exposure  
■ Cumulative Cases

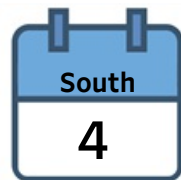
**Exposures are assessed for the 14 days prior to onset.** **International travel:** Case had international travel exposure (outside Canada). **Linked to confirmed case or cluster:** Case had no international travel exposure AND had close contact with a confirmed case or exposure to a confirmed COVID-19 cluster/outbreak. **Community exposure:** Case had no international travel exposure AND had no known close contact with a confirmed case and no exposure to a confirmed COVID-19 cluster/outbreak. **Pending:** No information available (all blank).

\*Episode date is based on symptom onset date. If not available, then date COVID-19 was reported to or by health authority  
\*\* The number of COVID-19 cases for which exposure information is available.



**New cases since previous report (19-Oct-2020)**

Based on date reported to Island Health and not symptom onset date



**# of days since new onset (Lab diagnosed cases)**

Excludes newly reported cases where symptom onset was not yet known

\*\*HSDA based on community of residence

<https://www2.gov.bc.ca/gov/content/data/geographic-data-services/land-use/administrative-boundaries/health-boundaries>

Prepared by Population Health Assessment, Surveillance and Epidemiology and Decision Support

Contact: pophealthsurvepi@viha.ca